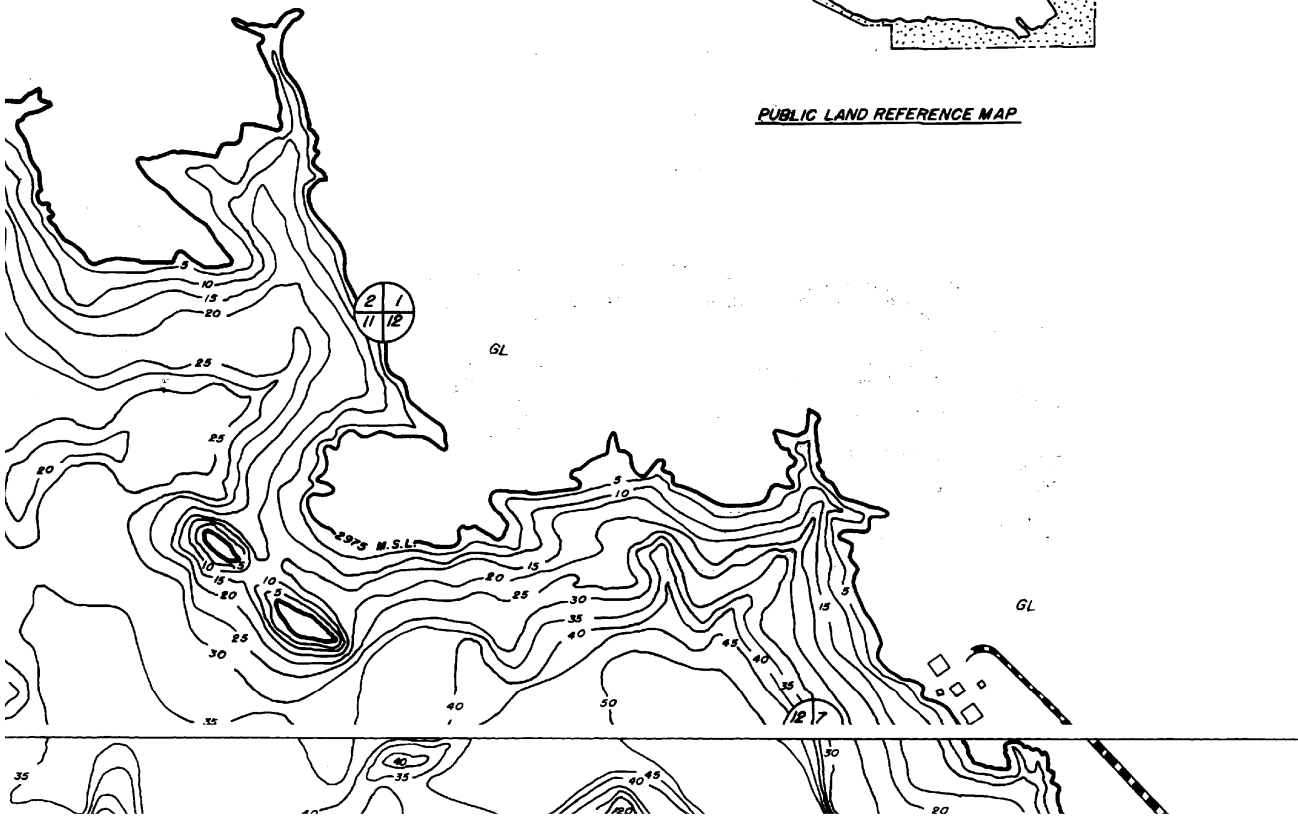
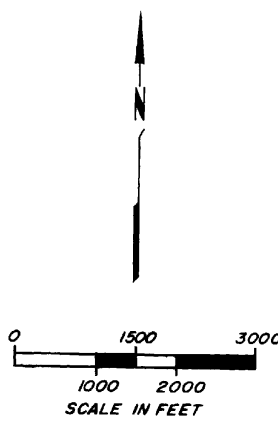
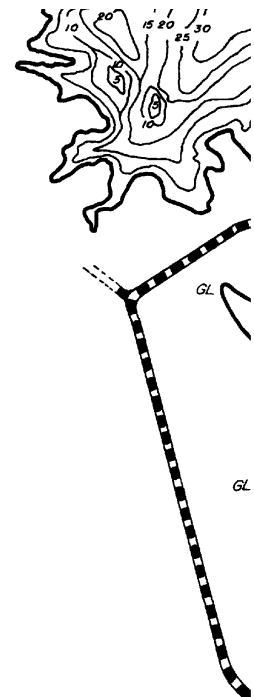


PUBLIC LAND REFERENCE MAP





SOUTH DAKOTA  
DEPARTMENT OF GAME, FISH AND PARKS

**ORMAN DAM**

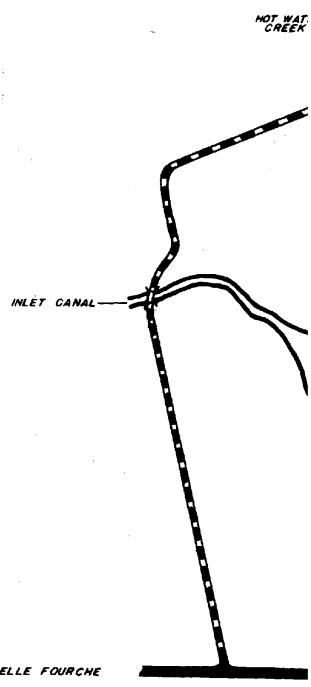
BUTTE COUNTY

1985

FIELD DATA COLLECTED : JULY 1985 PLANIMETERED ACREAGE BY STRATA:  
 SECTIONS : 1,2,3,4,7,11,12,13,14,19,23,24,  
 25,26,29,30,31,32,33,35,36 ACRES GREATER THAN 5' — 6987  
 TOWNSHIP : 9 NORTH 10' — 5839  
 RANGE : 3 EAST 15' — 4813  
 DRAWN FROM : BELLE FOURCHE 20' — 3386  
 RESERVOIR TOPO MAP 25' — 2526  
 SEPTEMBER 1948 30' — 1835  
 BENCHMARK : SPILLWAY 35' — 990  
 RESERVOIR HIGH WATERLINE : 2975 M. S. L. 40' — 683  
 MILES OF SHORELINE : 49.7 45' — 310  
 PLANIMETERED ACREAGE : 8063 AC 50' — 261  
 AVERAGE DEPTH : 25 FEET 55' — 45  
 VOLUME : 120,907 ACRE FEET  
 SCALE : 1" = 1000'

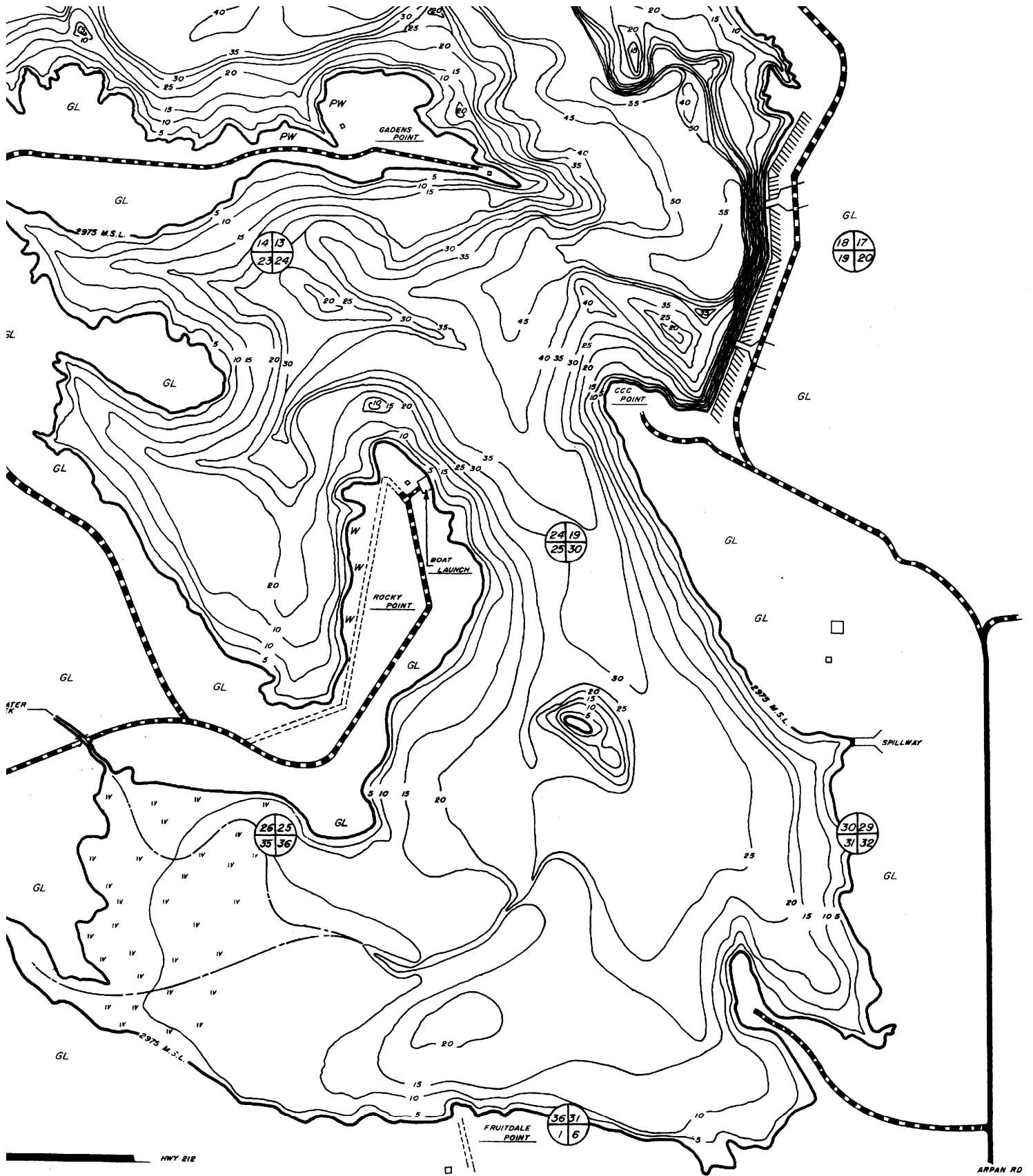
SYMBOLS

DEPTH CONTOUR : -5-	WOODED : W
ROADS : HARD SURFACE : ———	PARTLY WOODED : PW
GRAVEL : ———	BUILDINGS : □
TRAIL : - - - - -	BENCHMARK : *
BRIDGE : ———	DAM : ———
GRASSLAND : GL	SPILLWAY : ———



REPRODUCTION BY PERMISSION OF S.D. GAME, FISH AND PARKS ONLY.

TO BELLE FOURCHE



HWY 212

ARPAN RD